

GREAT DIXTER ESTATE

NORTHIAM EAST SUSSEX



Cover Image: The Long Border at Great Dixter, looking west towards the site of the 18th century oast [demolished between 1860 and 1890) in the field called Orchard alias Upper Oast Field, possibly called Milking Close in the 16th century. [N. Bannister]

HISTORIC LANDSCAPE & ARCHAEOLOGICAL ASSESSMENT

APPENDICES

October 2018

Dr Nicola R. Bannister ACIfA
Landscape History & Conservation
Ashenden Farm
Bell Lane, Biddenden
Kent. TN27 8LD

TEL: (01580) 292662
E-mail: ashendenfam@btinternet.com

APPENDIX I

LIST OF HISTORIC MAPS

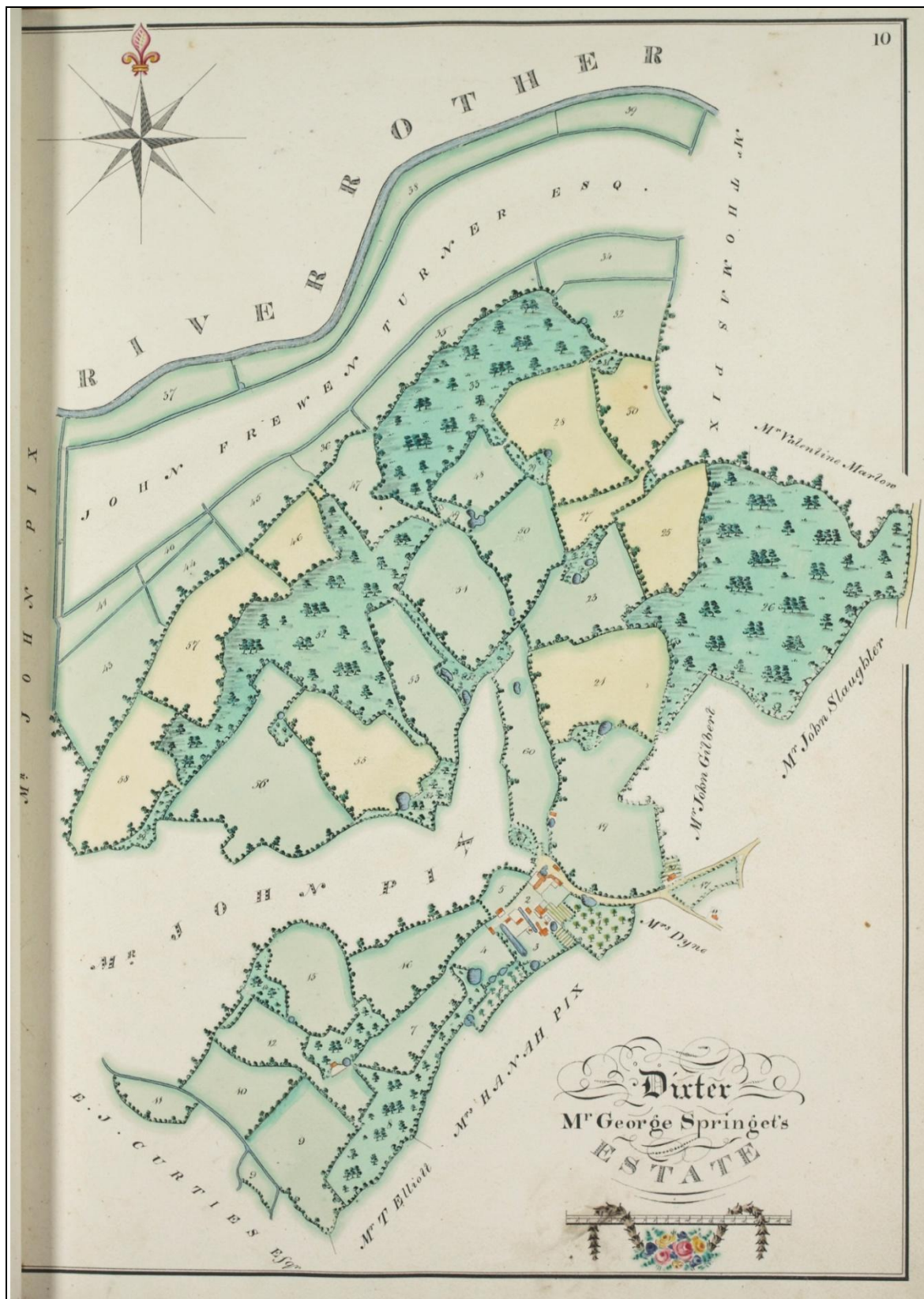
DATE	REFERENCE	DESCRIPTION
1635	ESRO AMS 5574	Frewne lands in Northiam
c.1675	ESRO AMS 3500	Landes lying in the parish of Northiam houlden of the Manor of Ewhurst
1742	ESRO SHE 6/1/8/5	Borough of Purfield in parish of Northiam of Manor of Robertsbridge
1779-1801	OSDs BL on-line; AMS 6008 2/1/11	Ordnance Surveyor's Draft Drawings for 1" 1 st Edition Sheet 22-30-01
1821	ESRO P431/24/2	Mr George Springett's Estate by John Adams
1840	ESRO TD/E 96	Tithe Map for Northiam
1872		OS 25" to 1 mile 1st edition
1898		OS 25" to 1 mile 2nd edition
1909		OS 25" to 1 mile 3rd edition
1910	GD Title Deeds	Map of the Great Dixter Estate (uses OS Epoch 1 as a base with estate annotations)
1929		OS 25" to 1 mile revised edition



c. 1625 Landes lying in the parish of Northiam houlden of the Manor of Ewhurst [Source ESRO AMS 3500]



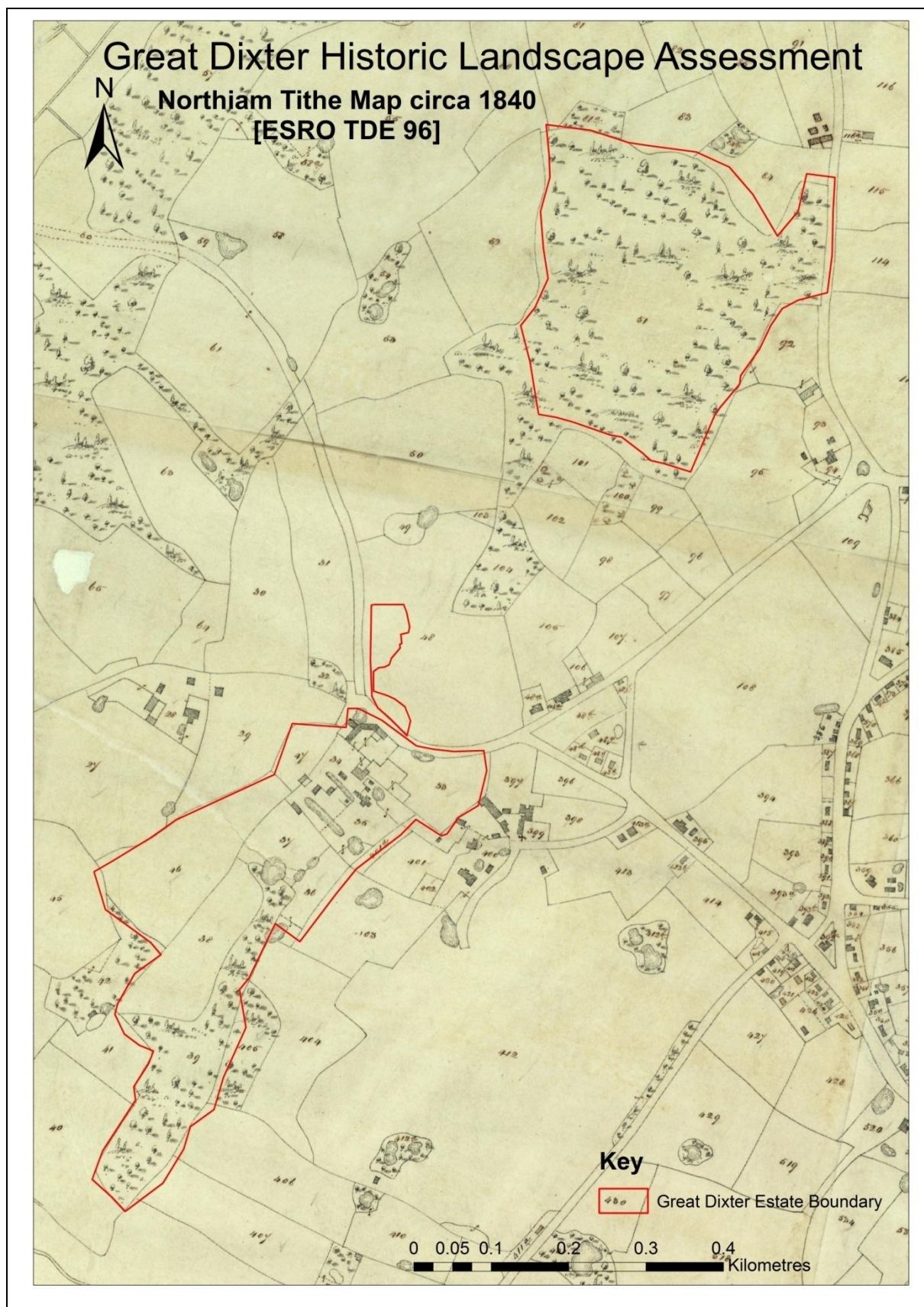
1742 Borough of Purfield in parish of Northiam of Manors of Robertsbridge [Source ESRO SHE 6/1/8/5]



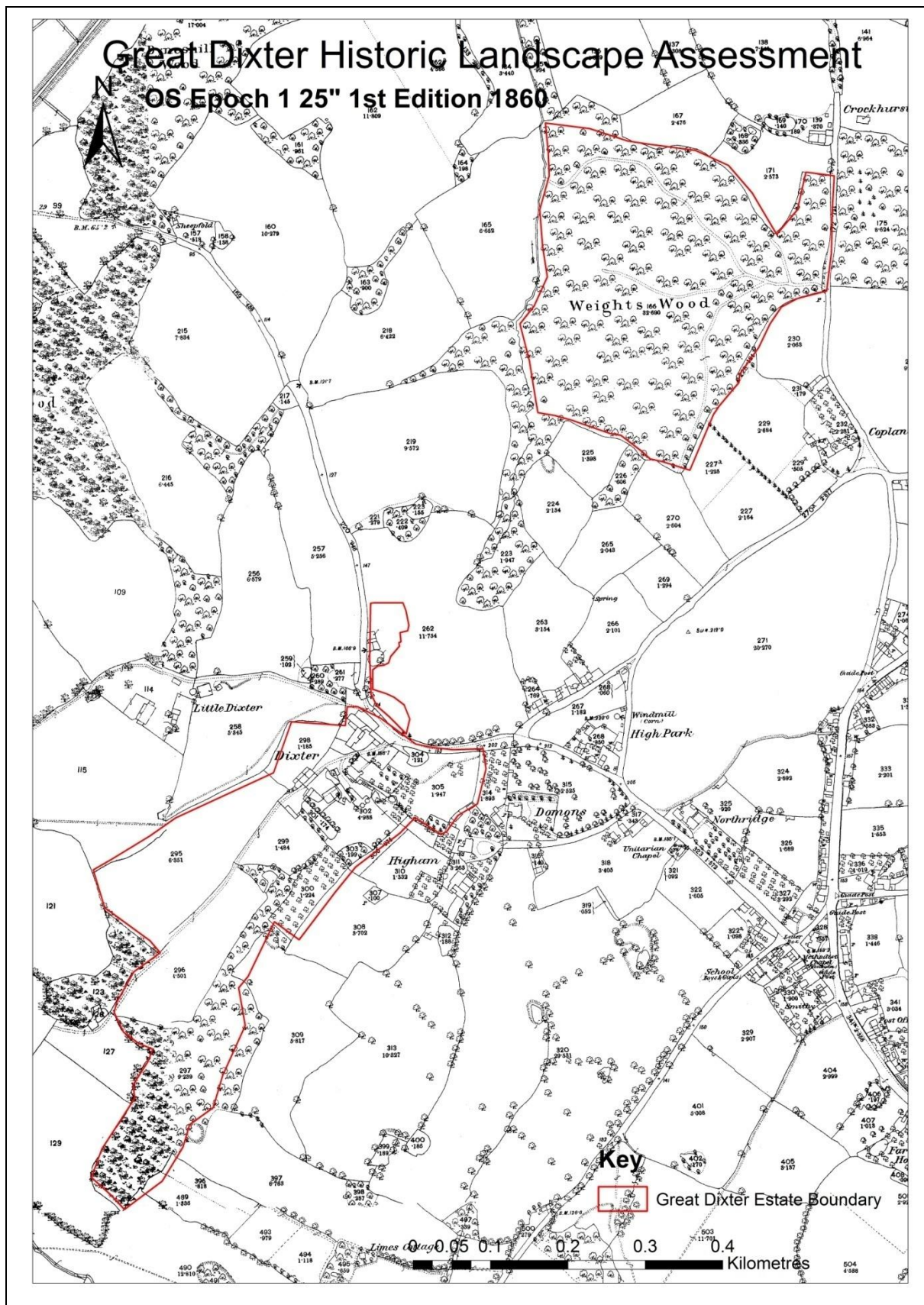
1821 Mr George Springett's Estate by John Adams [Source ESRO P431/24/2]



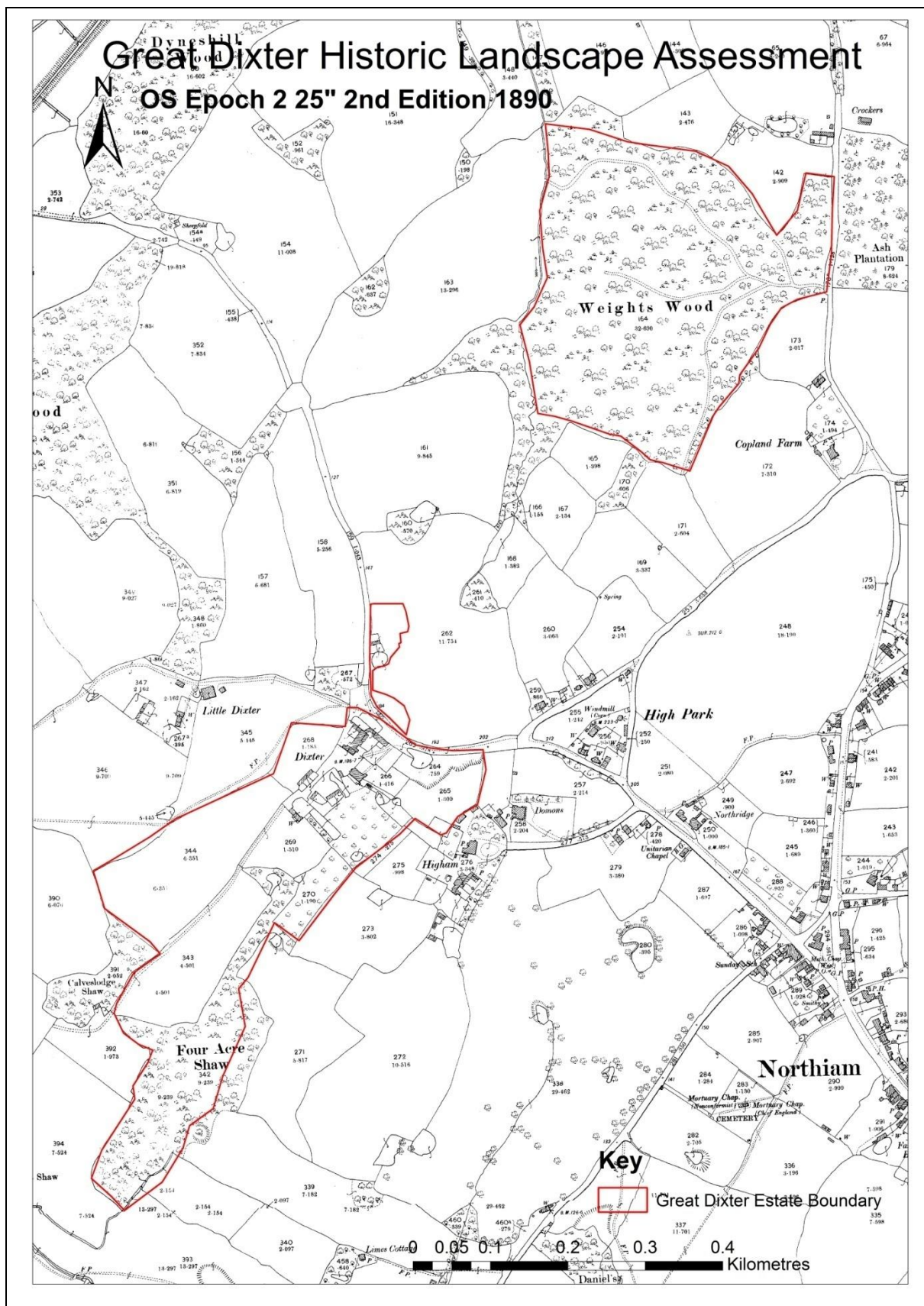
Ordnance Surveyor's Draft Drawings for 1" 1st Edition [Source: www.britishlibraryonline/mapping]



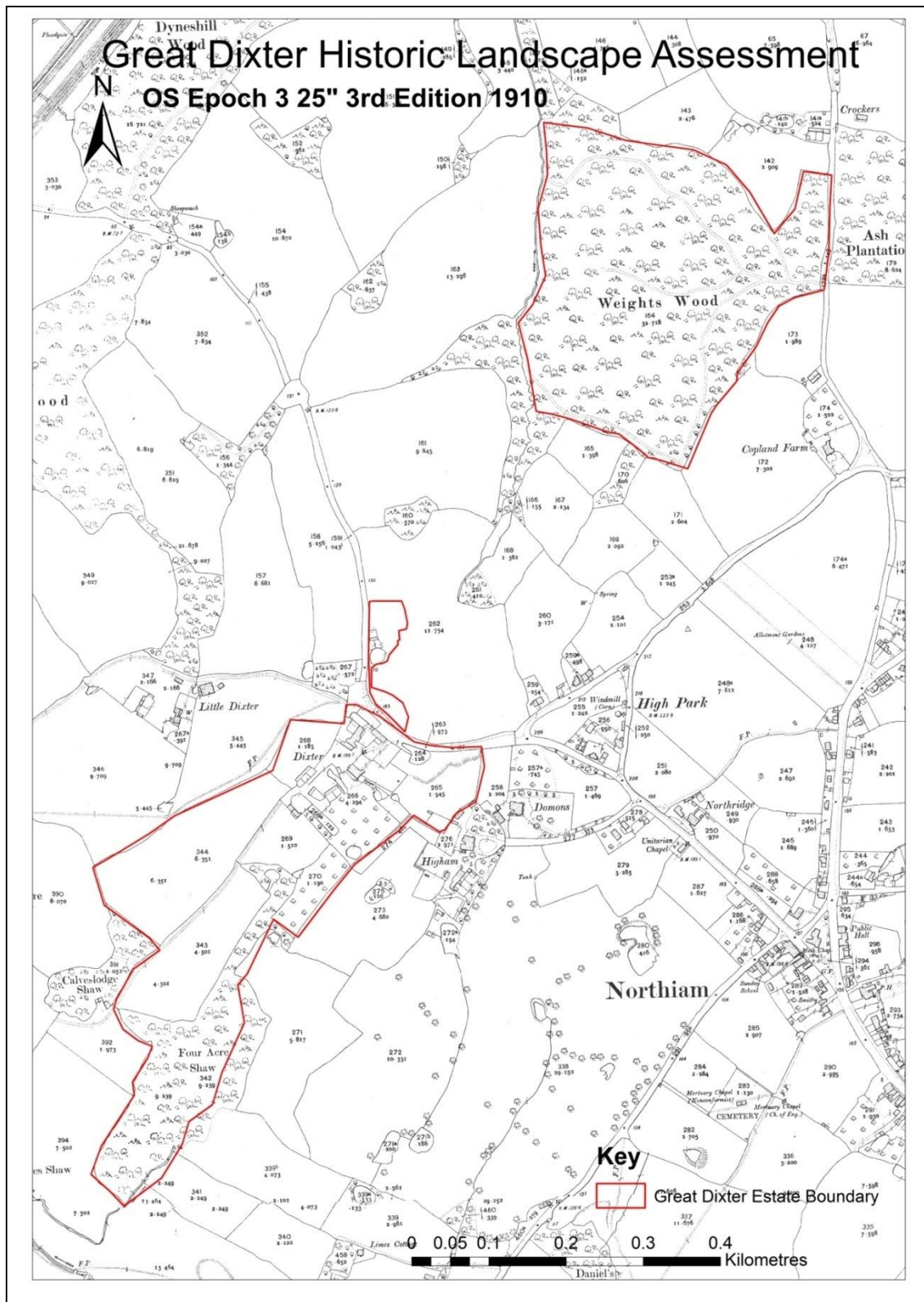
Northiam Tithe Map [Source East Sussex Record Office]



Ordnance Survey First Edition 25" Surveyed 1869



Ordnance Survey Second Edition 25" circa 1890



Ordnance Survey Third Edition 25" 1910

APPENDIX II LIST OF ARCHIVES CONSULTED

Date	Reference	Description
C.1200	Penshurst, VCH	Diddstere 1220 William de Kichinore & Robert his brother of Dixter. ? branch of Kichinore family of Beckley. No recorded overlordship
1276	Penhurst	Dixterve A Stephen de Dixterue is mentioned
1295	HMC VAR vii	Diksterne
1296	SR	Dyksterf
1279	Ass	Dikesterwe
1327	SR (SxRS 217)	Dykesterue, Florence de Dykesterue
1340	Coll. Gen et Top, Vol VII p120 in SAC 52 p153	Hamo at Gate liable to find one man at arms (a bow man) for 40s of land at Dicksterve (Manor of Gatecourt associated with Dixter)
	De Banco Trin 5 HenVli M351 in SAC 52 p153	Hamo's dau Joan married Robert Etchingham, after their death without issue passed to Robert's younger brother Richard
1411	Lay Subsidy 139/63	Robert Etchingham possessed of Dyksterve and Gatecourt each valued @ 20li
	SAC 52 p153	Robert's dau Elizabeth married Richard Wakehurst
1454	SAC 52 p153	Richard died, and his son Richard was also dead leaving two daughters as co-heirs. Married off to Culpeppers
1459	ESRO Add MS 39376 fol 107 VCH	Dixter held of Manor of Goatley
1464	SAC 52 p153	Elizabeth Wakehurst (nee Etchingham dies Dixter passes back to the main line of Etchingham's Sir Thomas Etchingham, by terms of Richard Wakehurst's Will.
	SAC 52 p153	Sir Thomas Etchingham had two dau. Margaret Anne m (1) Thomas Oxenbridge and Elizabeth m Andrew Windsor, afterwards Lord Windsor. Anne m (2) Sir John Elrington
1479	SAC XIII p116	Sir John Elrington, treasurer to household of Ed IV given licence to crenellate and fortify his Manor of Dixterve
1483	SAC 52 p153 De Banco Michaelmas 2 Hen VII m 323	Sir John Elrington dies leaving to Margaret his wife 100 marks worth of all my stuff at Hoggeston or at Dixstern. Richard and Nicholas Culpepper in the right of wives, the Wakehurst heiresses claimed Manor of Dixter against Margaret Elrington. See discussion on Court Case
1575	IPM Chanc Ser II 173 No 72 in SAC 52 p153	Edward Lord Windsor left Manor of Dixter to use of his executors for 20 years with remainder to his heirs
1595	FF 38 Eliz Easter in SAC 52 p153	Henry, Lord Windsor sold Manor of Dixter to John Glydd and his heirs
1619	ESRO DUN 28/6-9	Lands in Dixter
c. 1628	ESRO AMS 4441 ?	Survey of the Manor of Ewhurst
c. 1670s	ESRO AMS 4440 ?	Survey of the Manor of Ewhurst. The principal freeholder was Nicholas Earl of Thanet. Dixter is included under the Ewhurst North Beadlewick
1637	ESRO FRE 7018	Conveyance of Dixter Marsh 51a
1659	ESRO FRE7019	Mortgage of Dixter Marsh 52a
1665	ESRO NOR/15/37	Rental of the Manors of Mote, Bodiam, Broomham and Ewhurst (John Glydd held Dixter)

GREAT DIXTER ESTATE - BIODIVERSITY AUDIT 2017-2018
ARCHAEOLOGICAL AND HISTORIC LANDSCAPE ASSESSMENT
APPENDICES

1669	ESRO FRE 7020	Bargain and Sale of Dixter Marsh 52a
c.1640	SAC 52 p153	Glydd Family ends in three heiresses Rachel wife of Thomas Mills, Elizabeth wife of Hilkaiah Reader and Susan wife of John Wallis. Manor split into three portions.
1668-9	ESRO NOR/15/37	Rental of Manors of Mote, Bodiam, Broomham and Ewhurst
c.1670	ESRO Add Mss 4440	Survey of the Manor of Ewhurst (Dixter included under Ewhurst North Beadlewick)
c. 1675	ESRO AMS 3500	Landes lying in the parish of Northiam houlden of the Manor of Ewhurst
1676	SAS F86	(Bodiam) Dixtern Manor and Farm (also in Brede and Wittersham)
1681	ESRO DUN 28/19	Lands in Dixter
1689-90	ESRO DUN 28/24-25	Lands in Dixter
1736	SAS F84	(Northiam) Dixter als. Dixtern Manor and farm 300a
1721-C19	SAS FA290-316	(Northiam) Dixter als. Dixtern Manor and farm 300a
1790	ESRO Add MS 5679 fol 313 VCH vol 9	Dixter said to pay 16s 6d to Ewhurst Manor
1795	Paine and Brettal 198	Dixter Farm
1812 - ?	ESRO AMS 5430/157-219	Dixter Estate Deeds of property purchased by George Springett
1840	ESRO TD/E 96	Tithe Map Northiam
1910-1939	ESRO VID/5/16/1	Estate Accounts and Rentals
1910-1939	ESRO VID/5/16/2	Agreements and leases
1905	ESRO VID/5/16/3	Sale Particular of two small farms and building land in Northiam, the estate of the late Moses Body, for sale by public auction by Mr Veness at the Six Bells Northam 15 th Sept
1923	ESRO VID/5/16/4	Appointments of rents and outgoings on completion of the purchase of Little Dixter Farm by Nathaniel Lloyd from G.A Pix
1926	ESRO VID/5/16/5	Correspondence concerning the quit rents due to the Manor of Dixter on lands in Northiam Nov 1925 to Aug 1926
1938	ESRO VID/5/16/6	Schedule of tenants repairs needed to property and tax assessments
c.1938	ESRO VID/5/16/7	Particulars of rents and outgoings on the Great Dixter Estate n.d.
1908 - 1937	ESRO RAY Mss	John Ray corresponded with Nathaniell Lloyd and Edward Lutyens, researching Great Dixter

APPENDIX III

VIDLER ESTATE AND LAND AGENTS VALUATION BOOKS

Searched the on-line ESRO Catalogue = "Dixter"

[Image No = my photos]

Image No	ESRO REF	VB No	DATE	DESCRIPTION
02437	VID/2/2/53 p117	49	20/04/1865	A valuation of a haystack the property of Mss Springett 25x10x9
02438	VID/2/2/60 p139	60	22/04/1868	A valuation of Household Furniture, Wearing Apparel etc at Dixter Farm Northiam Sussex for Probate
02450	VID/2/2/66 p110	63	27/10/1868	A Valuation of Live and Dead Stock on Higham, Dixter and Crockers Farm in Parish of Northiam Mr Moses Body to Mr Richard Perrey
02472	VID/2/2/75 p139	71	25/10/1871	A Valuation of Tenants Rights and Effects on Little Dixter Farm in Parish of Northiam in County of Sussex from Mr Richard Perrey to Samuel Pix Esq. Incoming tenant Mr James Overy
02585	VID/2/2/110 p234	105	4/9/1878	A Valuation of the Freehold Estate called Little Dixter Farm in Parish of Northiam in County of Sussex by Order of the Trustees of the late John Pix Esq.
02505	VID/2/2/117 p110	112	30/10/1878	An Inventory and Valuation of the Tenants Rights and Effects of Little Dixter Farm in Parish of Northiam County of Sussex from Mr James Overy to Rev'd Henry Pix. Incoming tenant Mr Fredrick Pix
02434	VID/2/2/84 p234	79	25/11/1878	Valuation JB Springett to J E Slaughter Plantation near Crockers Northiam 3acres; Underwood near Coplands 2 acres
02502	VID/2/2/96 p230	91	26/7/1876	A Valuation of Woodland on Dixter and Osborne Farms in Northiam the Property of Augustus Springett esq.
02504	VID/2/2/96 p234	91	12 & 26/7/1876	A Valuation of Corn, Grass & Oats in Coplands Farm from Robert Hutchinson to C H Stenning
02513	VID/2/2/117 p126	112	1/11/1878	An Inventory and Valuation of the Tenants Rights and Effects of Great Dixter & Usborn Farms in Parish of Northiam County of Sussex from Augustus Springett to Hugh Boxall esq
02542	VID/2//2128 p252	123	13/11/1879	A Valuation of Underwood at Northiam Sussex from Committee of Moses Body to Mr Fredrick Comport, Shaw adjoining Dixter
02541	VID/2/2/154	149	28/11/1882	A valuation of Underwood in the Dixter Estate in the Parish of Northiam from Miss Springett to Hugh Boxall esq.
02543	VID/2/2/158 p256	153	28/11/1883	A valuation of Underwood on Dixter Estate Northiam Sussex from Miss S E Springett to Hugh Boxall esq.
02436	VID/2/2/51 p145	?	10/11/1884	A valuation of a stack of meadow hay at Dixter Northiam from Miss Springett to Mr William Elliott 25x14½x10½ 16 tons
02546	VID/2/2/163 p256	158	13/11/1884	A Valuation of Underwood on Dixter Estate Miss Springett to Hugh Boxall Esq.
02548	VID/2/2/169 p44	164	19/9/1885	A Valuation of the Tenant Rights and Effects on Copland Farm Northiam from Mr Hutchinson to Edmund Springett Esq.

GREAT DIXTER ESTATE - BIODIVERSITY AUDIT 2017-2018
ARCHAEOLOGICAL AND HISTORIC LANDSCAPE ASSESSMENT
APPENDICES

Image No	ESRO REF	VB No	DATE	DESCRIPTION
02553	VID/2/2/169 p224	164	18/11/1885	A Valuation of the Underwood on the Dixter Estate , Northiam Sussex from Miss S E Springett to Hugh Boxall esq.
02555	VID/2/2/179 p38	174	3/11/1886	A Valuation of Tenant Rights and Effects on Little Dixter Farm Northiam from Mr Fredrick Pix to Rev Henry Pix & Fredrick Pix Incoming tenant Mr James Overy
02563	VID/2/2/181 p250	176	2/4/1887	A Valuation of a Freehold Estate called Little Dixter Farm in Parish of Northiam in County of Sussex, the property of the Devises of the late John Pix
02565	VID/2/2/191 p92	186	17/10/1888	An Inventory of Tenants Rights & Effects on Dixter and Osbornes farms in Parish of Northiam in County of Sussex from Hugh Boxall esq. to Miss Springett
	VID/2/2/204 p40	199	26/9/1890-22/11/1890	Coplands Farm . Tenants Rights and Effects Charles Overy to Edmund Springett. Incoming tenant William Harris
	VID/2/2/205 p35	200	4/10/1890-30/10/1890	Little Dixter Farm Inventory and Valuation of Tenants Rights and Effects James Overy to Rev Henry Pix. Incoming tenant Moses Barnes 11/10/1890
	VID/2/2/230 p242	224	13/8/1894-13/10/1894	Coplands Farm An Inventory and Valuation of the Tenants Rights and Effects of Coplands Farm William Harris to Mrs Sarah Elizabeth Springett. Incoming tenant William Dunk 19/10/1894
02495	VID/2/2/241 p222	235	2/11/1895	An Inventory and Valuation of the Tenants Rights and Effects of Little Dixter Farm in Parish of Northiam County of Sussex from Mr Moses Barnes to Rev Henry Pix and Mr Onedein Pix Esq ?
02486	VID 2/2/242 p61	236	2/11/1895	An Inventory and Valuation of the Tenants Rights and Effects of Dixter Farm in Parish of Northiam County of Sussex from Miss S E Springett to Mr Moses Barnes tenant ?
	VID/2/2/249 p17	243	17/9/1896-23/10/1896	Crockers Farm Northiam. An Inventory and Valuation of the Tenants Rights and Effects of Messers Vidler and Sons to Thomas Pix Smith 1/10/1896
	VID/2/2/249 p38	243	17/9/1896-23/10/1896	Part Dixter Farm Northiam An Inventory and Valuation of the Tenants Rights and Effects of Mrs S E Springett to Moses Barnes the younger 1/10/1896
02480	VID/2/2/249 p	243	1/10/1896	An Inventory and valuation of the Tenants Rights and Effects on part of Dixter Farm in Parish of Northiam from Miss S.E Springett to Mr Moses Barnes esq.
02531	VID/2/2/287 p122	281	24/10/1901	An Inventory and Valuation of the Tenants Rights and Effects of Little Dixter Farm in Parish of Northiam County of Sussex from Mr Onedein Pix to messers John Dengate sand Charles James Banister
02537	VID/2/2/287 p134	281	24/10/1901	A Valuation of Enfranchisement of the Manorial Rights and Services of certain Freehold tenants in Manor of Dixter, Sussex. Sarah Elizabeth Springett owner of manor and Rebecca Harris widow tenant [Elmside House Northiam]
02539	VID/2/2/304 p127	298	18/7/1906	A Valuation for Enfranchisement of the Manorial Rights of Certain Lands in Manor of Dixter Mrs Springett Lord of Manor Trustees of Late Moses Body Tenant Property Hunt Land Northiam
	VID/2/2/358 p164	352	25/5/1922-13/4/1923	Little Dixter Farm An Inventory and Valuation of the Tenants Rights and Effects of according to Custom of County [field names given] George Augustus Pix to n Lloyd OBE 1/12/1922

APPENDIX IV

GIS META DATA

The meta-data for the Field Survey GIS Tables. The following is an explanation of the data collected during the field survey and examples of the blank forms.

1. Fieldscapes Assessment - Fields

Example of a recording sheet for the Fieldscapes Assessment Form for Fields

HE 7056 Field Systems in the High Weald Recording Form - Revised August 2015									
FIELD ATTRIBUTES									
CASE SITE REFERENCE		SURVEY AREA		CIVIL PARISH		DISTRICT		COUNTY	
POLYGON NO				FIELD REF/ID		ECCLESIASTICAL PARISH			
SHAPE	Rectangular	Square	Irregular	Irregular rectangle	Irregular square	Curved/inverted 'S'	Other - Specify		
SIZE - visual	Small	Medium	Large	Very large					
SIZE - numerical	Present Day Ha		Present Day Acres		Historic - Tithe A-R-P		Historic - other		
ORIENTATION of Field shape	N / S	E / W	NE / SW	NW / SE	Hanging from road	Ridge	Watercourse	Settlement	Other
PHYSICAL	Geology								
	Soils								
	Topography								
	Ridge top	Valley sides	Valley bottom	Whole valley	Other - specify		Degree of slope		
	Hydrology								
	Stream	River	Canal	Artificial channel					
FIELD NAMES	Historic names								
	Present names								
RATIONALISATION	Boundary Loss								
	Boundary Gain								
ARCHAEOLOGY	Name of feature + HER REF NO	Position in field - middle	Position in field - corner	Position in field Side	Position in field All	Relationship to boundary	Cut by	Adjacent to	Part of boundary
HLC	HLC Type				HLC Revision				
HISTORIC ARCHIVE									
SOURCE	Owner		Occupier			Land use		Area	
PHOTO REFS									

GREAT DIXTER ESTATE - BIODIVERSITY AUDIT 2017-2018
ARCHAEOLOGICAL AND HISTORIC LANDSCAPE ASSESSMENT
APPENDICES

Table ? Fieldscapes Assessment - Meta-Data Table - Fields

Name Code	Full GIS Field Name	Form	Description	Size of GIS Field
FID	GIS Allocation			
Shape	GIS Allocation	Geometry Type		Polygon
Id	GIS Allocation	Precision Long Integer		6
Field_REF	Field Reference	Text	Field survey reference number	10
Site_REF	Site Reference	Text	Name of site	25
Survey_Are	Survey Area	Text	Area of survey, Dixter or wider landscape	20
C_Parish	Civil Parish	Text	Civil or modern Parish	20
E_Parish	Ecclesiastical Parish	Text	Ecclesiastical Parish from OS and Tithe maps	20
District	District	Text	Local Government district	15
County	County	Text	County	15
Shape_1	Shape of Field	Text	General from visual assessment	25
Size_vis	Size (visual)	Text	Size of field visual assessment	15
Size_No	Size (number)	Text	Size from OS Maps REF ?	15
Orientatio	Orientation	Text	General orientation of field	10
Hanging	Hanging	Text	Its relationship to roads and topography	20
Topog	Topography	Text	Position in landscape	20
Hydrology	Hydrology	Text	Presence of water	20
Landuse	Landuse	Text	Present landuse	25
Name_P	Present Name	Text	Present name (from GDCT)	50
Name_H	Historic Name 1	Text	Historic Name from First source	50
Source_1	Source_1	Text	First source name	30
No_1	No_1	Text	First source ref number on map or rental	15
Landuse_1	Landuse_1	Text	Land use from First source	25
Area_1	Area_1	Text	Area from First source	15
Name_H_2	Historic Name 2	Text	Historic Name Second source	50
Source_2	Source_2	Text	Second source	30
NO_2	NO_2	Text	Second source ref number on map or rental	15
Landuse_2	Landuse_2	Text	Land use from Second source	25
Area_2	Area_2	Text	Area from Second source	15
Historic_a	Historic Name 3	Text	Historic Name from Third source	50
Source_3	Source 3	Text	Third Source	30
Historic_N	Historic No 3	Text	Third source ref number on map or rental	15
Historic_L	Historic Landuse 3	Text	Land use from Third source	15
Historic_1	Historic Area 3	Text	Area from Third source	15

Table ? Fieldscapes Assessment - Meta-Data Table - Fields

Name Code	Full GIS Field Name	Form	Description	Size of GIS Field
Rationalis	Rationalisation	Text	Changes in boundaries	15
Archaeolog	Archaeology 1	Text	First Archaeological Feature Reference	25
F_Position	Field Position 1	Text	Position in field	20
Rela_Bound	Relationship to boundary 1	Text	Relationship to boundary/ies	20
Archaeol_1	Archaeology 2	Text	Second Archaeological Feature Reference	25
Field_Pos	Field Position 2	Text	Position in field	20
Relationsh	Relationship to boundary 2	Text	Relationship to boundary 2	20
Comments	Comments	Text	Additional Comments on field	250

GREAT DIXTER ESTATE - BIODIVERSITY AUDIT 2017-2018
ARCHAEOLOGICAL AND HISTORIC LANDSCAPE ASSESSMENT
APPENDICES

2. Fieldscapes Assessment - Boundaries

Sheet 1.

HE 7056 Field Systems in the High Weald
Recording Form - Revised August 2015

Polygon no.		Boundary number											
Type	Hedge												
	Hedge with trees												
	Wooded Hedge												
	Woodland edge												
	Shaw												
	Stone Wall												
	Stone faced bank												
	Fence												
	Ditch												
	Balk												
	Watercourse												
	Uncertain												
Function	Agrarian												
	Farm												
	Parish												
	Recreation												
	Local Admin												
	Regional Admin												
	Road												
	Other												
Morphology	Straight												
	Curved												
	Sinuous												
	Dog-legged												
	Inverted S												
	Discontinuous												
	Other - specify												
Relationship	Boundary No												
to adjacent	Abutting												
boundary	Overlying												
	Overlaid												
	Cut by ditch												
	Gate												
	Other - specify												
	Uncertain												
Relationship	Across slope												
to slope	With slope												
	No slope												
	Undulating												
	Uncertain												
Orientation	N/S												
Of boundary	E/W												
	NE/SW												
	NW/SE												
Historic	Pollard												
Management	Stubbed												

GREAT DIXTER ESTATE - BIODIVERSITY AUDIT 2017-2018
ARCHAEOLOGICAL AND HISTORIC LANDSCAPE ASSESSMENT
APPENDICES

Sheet 2.

		HE 7056 Field Systems in the High Weald Recording Form – Revised August 2015											
		Boundary number											
Polygon no.													
	Coppiced												
	Laid												
	Flailed												
	Hand trimmed												
	None												
Modern	Flailed												
Management	Coppiced												
	Laid												
	Uncertain												
	None												
Species	0 - 3												
	4 - 6												
	+ 6												
	Thorn sps dom												
	Woodland sps												
	Mixed												
	None												
	Key Species												
Biodiversity value	High												
	Medium												
	Low												
	Uncertain												
Cross ref with meadow survey													
Earthwork	Bank												
	Size - Width												
	0 - 1.0m												
	1.0 – 3.0m												
	+ 3.0m												
	Size - Height												
	0 – 0.5												
	0.5 – 1.0m												
	+ 1.0m												
	Profile A/S/L												
	Ditch												
	Size - Width												
	0 – 0.5m												
	0.5m – 1.0m												
	+ 1.0m												
	Size - Depth												
	0.0-5m												
	0.5m – 1.0m												
	+ 1.0m												
	Profile A/S												
	Silted												

GREAT DIXTER ESTATE - BIODIVERSITY AUDIT 2017-2018
ARCHAEOLOGICAL AND HISTORIC LANDSCAPE ASSESSMENT
APPENDICES

Sheet 3

HE 7056 Field Systems in the High Weald
Recording Form - Revised August 2015

		Boundary number											
Polygon no.													
Furniture	Gate												
	Stile												
	Markers												
	Stock watering												
	Creeps/smoots												
	Other - specify												
	None												
Notes													
Photo refs													
Sketch Profile													

GREAT DIXTER ESTATE - BIODIVERSITY AUDIT 2017-2018
ARCHAEOLOGICAL AND HISTORIC LANDSCAPE ASSESSMENT
APPENDICES

Table ? Fieldscapes Assessment - Meta-Data Table - Boundaries

Name Code	Full GIS Field Name	Form	Description	Size of GIS Field
FID	GIS Allocation			
Shape	GIS Allocation	Geometry Type		Polygon
Id	GIS Allocation	Precision Long Integer		6
Survey_No	Survey_No	Text	Field Survey Number (relates to Field Assessment number)	5
Type	Type	Text	Type of boundary	20
Function	Function	Text	Function of boundary	15
Morphology	Morphology	Text	Form of line of boundary	15
Relation_B	Relationship Boundary	Text	Relationship to adjacent boundaries	100
Relation_t	Relationship Topography	Text	Relationship to slope	15
Orientatio	Orientatio	Text	Orientation of boundary	10
Historic_M	Historic Management	Text	Type of management	15
Modern_Man	Modern Management	Text	Type of management	15
Species_no	Species_No	Text	Rapid visual assessment of woody species number	10
Species_Do	Species_Do	Text	Dominant woody species	15
Key_Specie	Key_Specie	Text	Key woody species	15
Biodivers	Biodivers	Text	Visual assessment of potential biodiversity of boundary habitat	10
Earthwork	EWK BANK W	Text	Bank Width	15
Earthwork	EWK BANK H	Text	Bank Height	15
Profile_Ba	Profile_Ba	Text	Profile of Bank	15
Earthwork	EWK DITCH W	Text	Ditch Width	15
Earthwork	EWK DITCH D	Text	Ditch Depth	15
Profile	Profile	Text	Profile of ditch	15
Furniture	Furniture	Text	Boundary 'furniture'	50

GREAT DIXTER ESTATE - BIODIVERSITY AUDIT 2017-2018
ARCHAEOLOGICAL AND HISTORIC LANDSCAPE ASSESSMENT
APPENDICES

Table ? Archaeological Survey - Meta-Data Table -(Point & Line)

Name Code	Full GIS Field Name	Form	Description	Size of GIS Field
FID	GIS Allocation			
Shape	GIS Allocation	Geometry Type		Polygon
Id	GIS Allocation	Precision Long Integer		6
Survey_No	Survey_No	String	Field survey number	5
Record_Typ	Record_Typ	Text	Type of record, Point, Line, Area	25
Site_addre	Site_addre	Text	Site Address	50
Civil_Pari	Civil_Pari	Text	Civil parish from modern maps	10
District	District	Text	Local Gove District	10
Mon_East	Mon_East	Text	Eastings (6 figure no from GPS and GIS)	10
Mon_North	Mon_North	Text	Northings (6 figure no from GPS and GIS)	10
Grid_Ref	Grid_Ref	Text	Grid reference 10 figure number with Prefix	25
Summary	Summary	Text	Summary description	100
Descriptio	Descriptio	Text	Full description	250
Mon_Type	Mon_Type	Text	Monument Type from Historic England on-line Thesaurus	50
Date_Range	Date_Range	Text	Based on archive sources	50
Asso_Event	Asso-Event	Text	Associated Event with field survey	50
Surveyor	Surveyor	Text	Name of Surveyor	25
Date_Surve	Date_Surve	Text	Date of Survey	10
Site_Name	Site_Name	Text	Name of site	25
County	County	Text	County	25
Source	Source	Text	Source of feature	50
Archive	Archive	Text	Name of Archive source	50
GR_Line	GR_Line	Text	Grid reference for Lines 10 + 10 figure number plus prefix taken from GIS e.g. TQ 8170525049-8167125000	25

GREAT DIXTER ESTATE - BIODIVERSITY AUDIT 2017-2018
ARCHAEOLOGICAL AND HISTORIC LANDSCAPE ASSESSMENT
APPENDICES

APPENDIX V

FULL ARCHAEOLOGICAL FIELD SURVEY

Survey No	Grid Ref	Description	Date	Field Survey REF
A001	TQ 81844 25985	Quarry pit for clay and or stone	Post 1625 pre 1821	Four Acre Shaw
A002	TQ 81880 24184	Pond	Unknown	F5
A003	TQ 81902 24909	Ridge and Furrow	Early Modern	F6
A004	TQ 81855 24904	Quarry	Pre-1725	Higham
A005	TQ 81853 24984	Ditch	Early Modern ?	Four Acre Shaw
A006	TQ 81873 25182	Pond	Unknown	F1
A007	TQ 81812 25037	Ridge and Furrow	Early Modern	F3
A008	TQ 81761 25057	Curving banks	Unknown	F3
A009	TQ 81694 25004	Curving lynchet	Unknown	F3
A010	TQ 81646 24978	Lynchet	Unknown	F3
A011	TQ 81681 24934	Former boundary	Medieval ?	F3
A012	TQ 81647 24900	Quarries	Post-medieval	Calveslodge Shaw
A013	TQ 81647 24824	Holloway	Post-medieval ?	F4
A014	TQ 81628 24815	Pit, or pond	Post-medieval	Calveslodge Shaw
A015	TQ 81617 24824	Site of animal shed	Early Modern	Calveslodge Shaw
A016	TQ 81739 24797	Drain sump	Early Modern	F4
A017	TQ 81742 24938	Ditch, former field boundary	Medieval	F3, F4
A018	TQ 81882 25019	Ditches	Early Modern	F5
A019	TQ 8177424803-8179424829	Area of Bell Pits	Roman to Medieval	2a
A020	TQ 8176324784	Circular platform	Unknown	2b
A021	TQ 8177524762-8175424774	Ditch		2b
A022	TQ 8171824693	Sett	Modern	2b
A023	TQ 8169624607-8167724587	Wood bank	Medieval	2c
A024	TQ 8164824561-8160924598	Lynchet		2c
A025	TQ 8167224710-8165424573	Bank		2c
A026	TQ 8166324713	Gateway		2b
A027	TQ 8166324713-8167124780	Wood bank	Medieval	2b
A028	TQ 8171724776	Bell pits	Roman to Medieval	2b
A029	TQ 8168824765-8175224768	Lynchet	Pre C17	2b

GREAT DIXTER ESTATE - BIODIVERSITY AUDIT 2017-2018
ARCHAEOLOGICAL AND HISTORIC LANDSCAPE ASSESSMENT
APPENDICES

Survey No	Grid Ref	Monument Name	Date	FC WMP Cpt No
A030	TQ 8253925787	Quarry	Post-med	1h
A031	TQ 82528 25782-8249725794	Ditch	Post-med	1h
A032	TQ 8249025824	Mound	Unknown	1b
A033	TQ 8247725816	Saw pit	Post-med	1b
A034	TQ 8242425905	Saw pit	Post-med	1f
A035	TQ 8241225907	Veteran marker tree	Post-med	1f
A036	TQ 8254325931-8247525839	Wood bank	Early medieval	1f
A037	TQ 8229225945	Pit	Unknown	1f
A038	TQ 8223325965	Pits	Unknown	1f
A039	TQ 8222325904	Bell pits	Roman-medieval	1f
A040	TQ 8238325880	Saw pit	Post-medieval	1f
A041	TQ 8241025793	Quarry pit	Unknown	1b
A042	TQ 8224025749	Charcoal hearth	Post-medieval	1e
A043	TQ 8238025893-8226425866	Bank to northern gill	Medieval	1f
A044	TQ 82233725596	Quarry pit	Unknown	1d
A045	TQ 8246525761	Saw pit	Post-medieval	1h
A046	TQ 8245125777-8247025721	Curving lynchet	Unknown	1h
A047	TQ 8254125739-8247125672	Wood bank	Early medieval	1h
A048	TQ 8246925661	Veteran hornbeam marker	Post-medieval	1h
A049	TQ 8244525636	Ash coppice stool	Post-medieval	1c
A050	TQ 8244125618-8242125592	Line of laid hornbeam	Late post-medieval	1c
A051	TQ 8237425534	Saw pit	Post-medieval	1c
A052	TQ 8237525523	Veteran hornbeam	Post-medieval	1c
A053	TQ 8237825509-8228825552	Wood bank	Early medieval	1c
A054	TQ 8231125518	Quarry pit	Unknown	1c
A055	TQ 8239625578-8229125566	Holloway ?	Unknown	1c
A056	TQ 8222725660	Bank ?	Unknown	1d
A057	TQ 8219425677	Track from gill	Post-medieval	1d
A058	TQ 8235225743	Saw pit	Post-medieval	1h
A059	TQ 81908 25053	Linear pond	Post-medieval	F7
A060	TQ 81949 25014	Site of pond	Unknown	F7
A061	TQ 81951 25053	Ridge and Furrow	Early Modern	F7
A062	TQ 81937 25106	Pond (Upper)	Post-medieval	Garden
A063	TQ 82062 25122	Quarry	Post-medieval	F8
A064	TQ 82039 25137	Pond	Post-medieval	F8
A065	TQ 81979 25267	Pond	Post-medieval	F9
A066	TQ 81956 25197	Pond, site of	Post-medieval	Farmstead
A067	TQ 8237825736	Quarry pit	Unknown	1h
A068	TQ 81708 25077	Pond or pit	Post-medieval	F12 Little Dixter

GREAT DIXTER ESTATE - BIODIVERSITY AUDIT 2017-2018
ARCHAEOLOGICAL AND HISTORIC LANDSCAPE ASSESSMENT
APPENDICES

Survey No	Grid Ref	Monument Name	Date	FC WMP Cpt No
A069	TQ 81853 25180	Pit	Unknown	F11 Little Dixter
A070	TQ 81667 25180	Depression, ploughed	Unknown	F12 Little Dixter
A071	TQ 81608 25140	Holloway, ploughed	Unknown	F12 Little Dixter
A072	TQ 8160925081	Curving lynchet, ploughed	Unknown	F12 Little Dixter
A073	TQ 81641 25261	Holloway	Unknown	Little Dixter
A074	TQ 81668 25203	Building platform	Post-medieval	Little Dixter
A075	TQ 81773 25225	Building platform	Post-medieval	Little Dixter
A076	TQ 81618 25231	Pit or pond	Post-medieval	Little Dixter
A077	TQ 81585 24851	Quarry pit	Post-medieval	Little Dixter
A078	TQ 81452 24937	Quarry pit	Post-medieval	Little Dixter
A079	TQ 81567 24823	Quarry pit	Post-medieval	Little Dixter
A080	TQ 81780 25241	Holloway	Post-medieval	Little Dixter
A081	TQ 8241325604-8235825602	Holloway	Unknown	1c
A081	TQ 82386 25603	Holloway	Post-medieval	Little Dixter
A082	TQ 8240625690-8243425732	Gill head	Holocene	1h
A083	TQ 8222025864-8219725596	Trackway	Unknown	1e
A084	TQ 8219725876-8245925659	Gill (north)	Holocene	1h, b, f
A085	TQ 8240825576-8219325758	Gill (south)	Holocene	1c, a, d
A086	TQ 8256025766-8228525562	Modern trackway	Early modern	1h, b,a,d
A087	TQ 8221025588-8228425570	Modern Trackway	Early Modern	1d
A089	TQ 81788 25220	Ditch, field boundary	Medieval	F11 Little Dixter
A090	TQ 81752 25085	Holloway	Post-medieval	F11 Little Dixter
A091	TQ 81621 24842	Path	Early Modern	Calveslodge Shaw
A092	TQ 8228425917-8222625873	Holloway - path	Unknown	1f
A093	TQ 81996 25085	Pond, site of	Post-medieval	Gardens
A095	TQ 82274 25155	Park Pale ?	Medieval	F9
A096	TQ 8174824199-8184724960	Wood bank	Medieval	2b, c
A097	TQ 8165624650-8170824629	Bank	Unknown	2b, c
A098	TQ 81963 25082	Site of oast	Post-medieval	F7
A099	TQ 81949 25180	Animal Lodge site of by Great Barn	Early Modern	Farmstead
A100	TQ 81700 24500	Northiam Furnace	Early Post-medieval	Northiam Furnace
A101	TQ 81000 24800	Ewhurst Furnace	Early Post-medieval	Ewhurst Furnace